




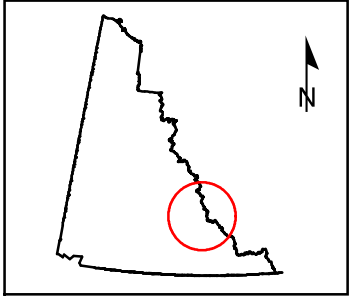


**Legend**

**Chips - Au (g/t)**

-  <0.25
-  0.25 - 0.50
-  0.50 - 1
-  1 - 10
-  >10



**Trench Map - Meadows Zone  
Sprogge Claims**

 **3Ace Property**  
Watson Lake Mining District

Projection: Nad 1983 Zone 9N    Scale 1:125  
Geology By:                    NTS: 105H 09/16  
Cartography By: BES        Date: November, 2012

3ASP-12-T001A

8.5 g / 6.8 m

3ASP-12-T001D

0.8 g / 3.9 m

Meadows  
Zone X