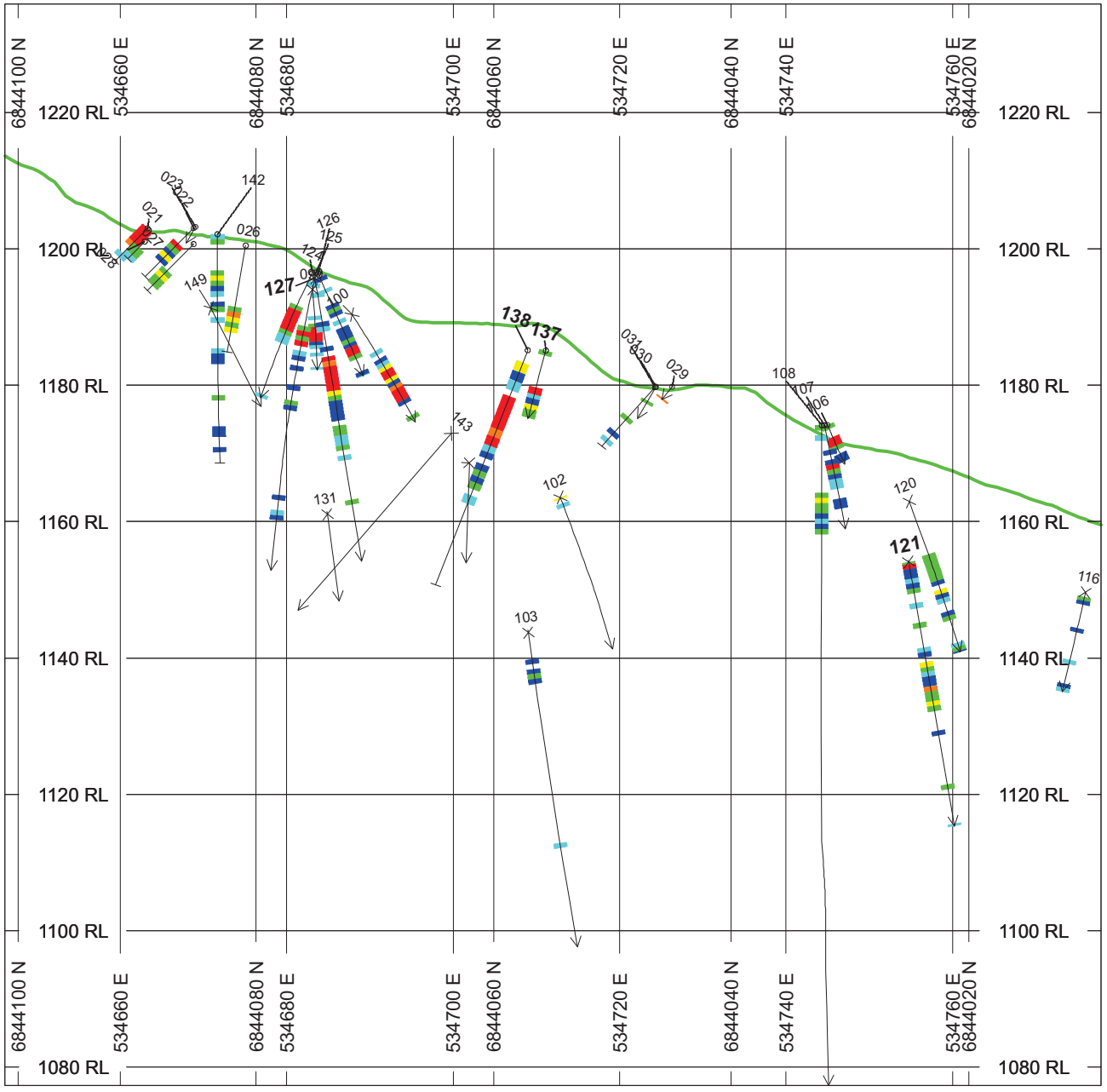


### HOLES PLOTTED

TOTAL 30

3A16-RC-021	3A16-RC-022	3A16-RC-023
3A16-RC-026	3A16-RC-027	3A16-RC-028
3A16-RC-029	3A16-RC-030	3A16-RC-031
3A17-099	3A17-100	3A17-102
3A17-103	3A17-106	3A17-107
3A17-108	3A17-116	3A17-120
3A17-121	3A17-124	3A17-125
3A17-126	3A17-127	3A17-131
3A17-137	3A17-138	3A17-142
3A17-143	3A17-149	3A17-157



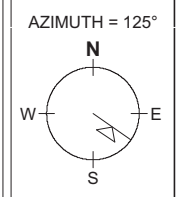
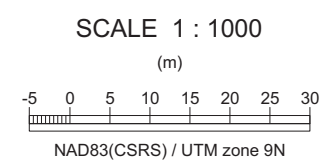
#### TOPOGRAPHY

dem\_spades\_points\_GRID\_CODE.GRD

NUMBER BANDS	L/R	PATTERN	RANGE
Au_ppm	R	[Red]	>= 15
		[Orange]	10 to 15
		[Yellow]	5 to 10
		[Green]	1 to 5
		[Blue]	0.5 to 1
		[Cyan]	0.3 to 0.5

#### SECTION SPECS:

REF. PT. E, N	534712 m	6844055 m
EXTENTS	160.8 m	158.5 m
SECTION TOP, BOT	1236 m	1077 m
TOLERANCE +/-	6 m	



**Golden Predator**  
**3 Aces**  
**Spades Zone**  
**Cross Section A-A'**