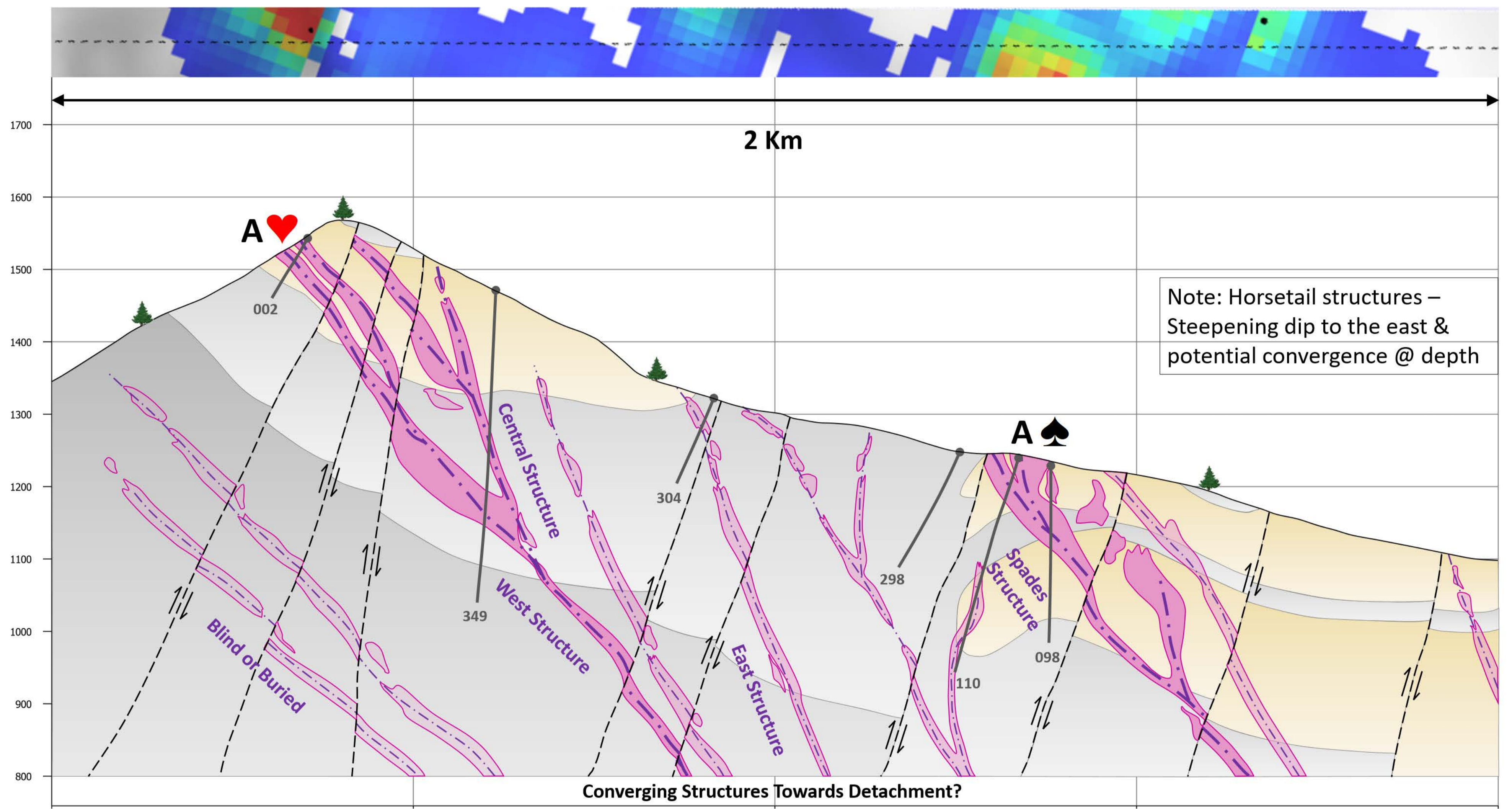


E

Soil Anomalies Along Surface Profile

E'



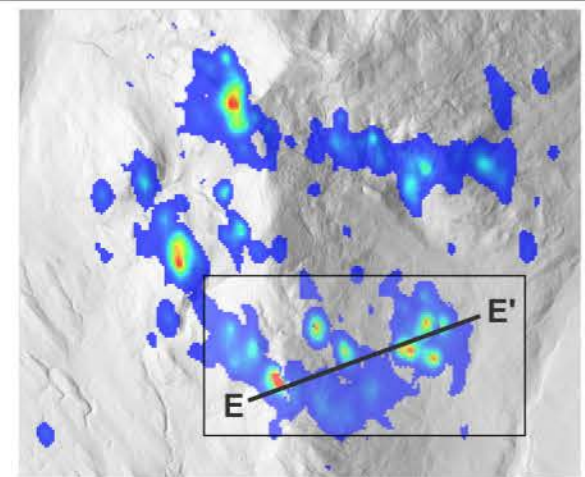
x: 533346
y: 6843683

x: 533817
y: 6843852

x: 534287
y: 6844020


x: 534758
y: 6844189

x: 535229
y: 6844358



- Mineralized Structure
- High Angle Post Mineralization Faulting
- Envelope of Au Mineralization
- Mudstone/Shale
- Sandstone/Conglomerate
- Mudstone/Sandstone Mixed

Section Plane
Dip Azimuth: 340.27°
Dip: 90.00°



Golden Predator Mining Corp.
 3 Aces Project, Yukon
 Central Core Area
 Conceptual Cross Section E-E'
 Jan 2019 - Figure 10